

BEST OF THE WEST:  
**DARK SKIES**  
 ARIZONA, COLORADO, UTAH



Bell Rock  
Arizona



Great Sand Dunes National Park  
Colorado



Capitol Reef National Park  
Utah



Welcome to the largest concentration of designated dark sky locations in the world! Learn more about dark sky certified places from the International Dark-Sky Association (IDA) at [darksky.org](http://darksky.org).

**Salt Lake International Airport, UT to Capitol Reef National Park, UT (IDA Dark Sky Park)**

- 3 hr 25 min
- 218 mi / 351 km
- Overnight: Torrey, UT (IDA Dark Sky Community)

**Torrey, UT to Bryce Canyon National Park, UT (IDA Dark Sky Park)**

- 2 hr 25 min
- 113 mi / 182 km
- Overnight: Bryce Canyon, UT

**Bryce Canyon, UT to Cedar Breaks National Monument, UT (IDA Dark Sky Park)**

- 1 hr 15 min
- 59 mi / 95 km
- Overnight: Brian Head, UT or Cedar City, UT

Map design ©2017 by Nick Trotter. All rights reserved. Map data © OpenStreetMap contributors, CC BY-SA

## Brian Head, UT to Page, AZ

*Options: Visit Antelope Canyon, AZ, Horseshoe Bend, AZ or Rainbow Bridge National Monument, UT (IDA Dark Sky Sanctuary)*

- 2 hr 40 min
- 148 miles / 238 km
- Overnight: Page, AZ

## Page, AZ to Grand Canyon National Park, AZ (IDA Dark Sky Park)

- 2 hr
- 115 mi / 185 km
- Overnight: Grand Canyon Village, AZ

## Grand Canyon National Park, AZ to Sedona, AZ (IDA Dark Sky Community)

*Option: Visit Village of Oak Creek, AZ (IDA Dark Sky Community)*

- 2 hr 10 min
- 110 mi / 177 km
- Overnight: Sedona, AZ

## Sedona, AZ to Flagstaff, AZ (First Certified IDA Dark Sky Community)

- 50 min
- 30 mi / 48 km
- Overnight: Flagstaff, AZ

## Flagstaff, AZ to Natural Bridges National Monument, UT (First Certified IDA Dark Sky Park)

*Options: Lowell Observatory (in Flagstaff, AZ), Meteor Crater (in Winslow, AZ), Sunset Crater National Monument (IDA Dark Sky Park), Wupatki National Monument (IDA Dark Sky Park), &/or Hovenweep National Monument, UT (IDA Dark Sky Park)*

- 4 hr 29 min
- 243 mi / 391 km
- Overnight: Monticello, UT (note: 1 hr 15 min Northeast of Natural Bridges)



Wupatki National Monument  
Arizona



Lake City  
Colorado

Michael Hleda



Bryce Canyon National  
Park Utah



Westcliffe  
Colorado

**Monticello, UT to Black Canyon of the Gunnison National Park, CO (IDA Dark Sky Park)**

*Option: Visit Canyon Country Discovery Center's observatory (in Monticello, UT) &/or Norwood, CO (IDA Dark Sky Community)*

- 3 hr 12 min
- 174 mi / 280 km
- Overnight: Ridgway, CO (IDA Dark Sky Community) (note: 50 min South of Black Canyon of the Gunnison)

**Ridgway, CO to Lake City\*, CO**

*\*Application in process for Dark Sky Community certification*

- 2 hr 20 min
- 108 mi / 174 km
- Overnight: Lake City, CO

**Lake City, CO to Great Sand Dunes National Park, CO (IDA Dark Sky Park)**

- 2 hr 45 min
- 134 mi / 216 km
- Overnight: Alamosa, CO

**Alamosa, CO to Westcliffe/Silver Cliff, CO (IDA Dark Sky Community)**

- 2 hr
- 96 mi / 154 km
- Overnight: Westcliffe, CO

**Westcliffe, CO to Denver, CO**

- 2 hr 45 min
- 146 mi / 234 km
- Overnight/Departure: Overnight in Denver or depart via Denver International Airport

Note: Detours may be necessary depending on seasonal road closures or inclement weather.



Grand Canyon National Park  
Arizona



Natural Bridges National Monument  
Utah

For more information on these dark skies, click below:

[Utah's Dark Sky Places](#)

[Arizona's Dark Sky Places](#)

[Colorado's Dark Sky Places](#)

# BEST OF THE WEST: NATIONAL PARKS & MONUMENTS

ARIZONA, COLORADO, UTAH



**Grand Canyon National Park**  
Arizona



**Mesa Verde National Park**  
Colorado



**Arches National Park**  
Utah

Welcome to our most treasured National Parks & Monuments!

## Denver International Airport, CO To Rocky Mountain NP, CO

- 1 hr 30 min
- 78 mi / 126 km
- Overnight: Estes Park, CO

## Estes Park, CO to Colorado National Monument, CO

- 5 hr 15 min
- 304 mi / 489 km
- Overnight: Grand Junction, CO

## Grand Junction, CO to Black Canyon of the Gunnison NP, CO

- 1 hr 21 min
- 72 mi / 116 km
- Overnight: Montrose, CO

## Montrose, CO to Arches NP, UT

- 2 hr 40 min
- 168 mi / 270 km
- Overnight: Moab, UT

## Moab, UT to Canyonlands (Island in the Sky) NP, UT

- 36 min
- 30 mi / 48 km
- Overnight: Moab, UT



Map design ©2017 by Nick Trotter All rights reserved  
Map data © OpenStreetMap contributors, CC BY-SA

## Moab, UT to Natural Bridges NM, UT •

- 2 hr 12 min
- 116 mi / 187 km
- Overnight: Bluff, UT

## Bluff, UT to Monument Valley Navajo Tribal Park, AZ

- 55 min
- 49 mi / 79 km
- Overnight: Oljato-Monument Valley,  
UT/AZ

## Oljato-Monument Valley, UT/AZ, to Mesa Verde NP, CO

- 2 hr 57 min
- 152 mi / 245 km
- Overnight: Cortez, CO

## Cortez, CO to Canyon de Chelly, AZ

- 2 hr 20 min
- 141 mi / 227 km
- Overnight: Chinle, AZ

## Chinle, AZ to Petrified Forest NP, AZ

- 1 hr 34 min
- 98 mi / 158 km
- Overnight: Winslow, AZ

## Winslow, AZ to

## Grand Canyon NP, AZ

- 2 hr 7 min
- 140 mi / 225 km
- Overnight: Tusayan, AZ

## Tusayan, AZ to Phoenix, AZ

- 3 hr 15 min
- 225 mi / 362 km
- Overnight: Phoenix, AZ or  
Departure via Phoenix Sky  
International Airport

*Note: Detours may be necessary depending on seasonal road closures or inclement weather. Please do research to find out the road condition you can expect during your trip.*

For more information on these national parks,  
click below:

[Colorado's National Parks](#)

[Utah's Mighty 5 National Parks](#)

[Arizona's National Parks](#)



Rocky Mountain National Park  
Colorado



Canyon de Chelly National Monument  
Arizona



Canyonlands National  
Park Utah

# BEST OF THE WEST: SCENIC BYWAYS & HIGHWAYS

ARIZONA, COLORADO, UTAH



Grand Canyon National Park  
Arizona



West Elk Loop Scenic  
Byway Colorado



Monument Valley  
Arizona/Utah border



Map design ©2017  
by Nick Trotter  
All rights reserved  
Map data © OpenStreetMap  
contributors, CC BY-SA

Welcome to our diverse landscapes connected by our scenic byways and highways!

## St. George Regional Airport, UT to Zion-Mount Carmel Highway (SR 9)\*, UT

*Option: Travel Zion Canyon Scenic Drive (access via shuttle bus only March-November) (adds 45 min)*

- 1-2 hr (depending on overnight)
- 45-60 mi / 72-97 km
- Overnight: Springdale, Zion National Park or East Zion, UT

## Zion-Mount Carmel Highway (SR 9)\*, UT to Historic US 89 to All-American Road: Scenic Byway 12, UT

*Option: Travel the Cedar Breaks Scenic Byway: Highway 148, between Highway 14 & Highway 143 (adds 1 hr 20 min)*

- 1-3.5 hr (depending on overnights)
- 55-157 mi / 89-253 km
- Overnight: Bryce Canyon, Escalante or Boulder, UT

**All-American Road: Scenic Byway 12, UT to Capitol Reef Country: Scenic Byway 24, UT**

*Option: Travel Capitol Reef National Park's Scenic Drive\* (adds 40 min)*

- 1-5 hr (depending on overnights)
- 36-270 mi / 58-435 km
- Overnight: Torrey, Green River or Moab, UT

**Dinosaur Diamond Prehistoric Highway National Scenic Byway, UT to Vernal, UT**

*Option: Travel The Energy Loop: Huntington and Eccles Canyons National Scenic Byway (adds 2.5-4 hr)*

- 3-4.5 hr (depending on previous overnight)
- 176-273 mi / 283-439 km
- Overnight: Vernal, UT

**Dinosaur Diamond Prehistoric Highway National Scenic Byway, UT into CO to the West Elk Loop Scenic Byway, CO**

*Option: Travel the Top of the Rockies Scenic Byway via Independence Pass through Aspen (adds 1 hr)*

- 3.5-4 hr (depending on overnight)
- 185-213 mi / 298-343 km
- Overnight: Carbondale, Snowmass or Aspen, CO

**West Elk Loop Scenic Byway, CO to San Juan Skyway Scenic Byway (US 550), CO**

*Option: Visit Black Canyon of the Gunnison National Park\* (adds 1 hr)*

- 3-3.75 hr (depending on previous overnight)
- 142-173 mi / 229-278 km
- Overnight: Ouray, CO

**San Juan Skyway aka Million Dollar Highway (US 550), CO, to Trail of the Ancients National Scenic Byway (US 163), CO/UT**

*Option: Visit Mesa Verde National Park\**

- 2 hr 30 min
- 117 mi / 188 km
- Overnight: Cortez, CO



Capitol Reef Country: Scenic Byway 24  
Utah



San Juan Skyway Scenic  
Byway Colorado



All-American Road: Scenic Byway  
12 Utah



Sedona Scenic Byway: SR 89A Arizona



Watson Lake Arizona



Zion-Mount Carmel Highway Utah

**Continue Southwest on the Trail of the Ancients National Scenic Byway, CO/UT**

- 2 hr 5 min
- 120 mi / 193 km
- Overnight: Oljato-Monument Valley, UT/AZ

**Trail of the Ancients National Scenic Byway (US 163), UT/AZ to Desert View Drive (SR64)\* at Grand Canyon NP East Rim in Cameron, AZ**

- 3 hr
- 180 mi / 290 km
- Overnight: Grand Canyon National Park (South Rim) or Tusayan, AZ

**Grand Canyon National Park, AZ to Flagstaff, AZ via SR 64 & US 180**

- 30 min
- 79 mi / 127 km
- Overnight: Flagstaff, AZ

**Flagstaff, AZ to Sedona, AZ via 89A (through Oak Creek Canyon) Take Red Rock Scenic Highway (SR 179) from Sedona to Village of Oak Creek, AZ**

- 1 hr 34 min
- 57 mi / 92 km
- Overnight: Cottonwood, AZ

**Cottonwood, AZ to Jerome, AZ to Prescott, AZ via US 89A/89 to Phoenix, AZ**

- 3 hr 30 min
- 168 mi / 270 km
- Overnight: Phoenix, AZ or Departure via Phoenix Skyway International Airport

*\*Routes with tolls or park entrance fees*

*Note: Detours may be necessary depending on seasonal road closures or inclement weather. Please do research to find out the road condition you can expect during your trip.*

For more information on these scenic byways, click below:

[Utah's Scenic Byways](#)

[Colorado's Scenic Byways](#)

[Arizona's Scenic Byways](#)



Arizona, Colorado, and Utah

# Best of the West: Luxury Inclusions

As you travel through iconic destinations and the breathtaking landscape, consider including these luxury add-ons through your multistate adventure.



Tanque Verde Ranch  
Arizona



Garden of the Gods  
Colorado



Canyonlands National Park  
Utah





Rainbow Ryders Sonoran Desert



The Phoenician Scottsdale

## Southern Arizona (Tucson)

### HOTELS

Ritz Carlton at Dove Mountain, Miraval, Tanque Verde Guest Ranch

### ACTIVITIES

- **Relax & Recharge**


Rejuvenate at lavish on-property spas - including Experiences Spa (Ritz Carlton at Dove Mountain), Life in Balance Spa (Miraval), and La Sonoran Spa (Tanque Verde Guest Ranch).

- **Horseback Riding**


Saddle up at Spanish Trail Outfitters and enjoy a truly Western experience on a special sunset ride.

- **Whiskey Tour & Tasting**

Experience a tour of the Whiskey Del Bac distillery and Arizona's first malt house, as well as a comprehensive tasting of featured single malts.



Red Cliffs Sedona



Page Springs Cellars Cornville

## Central Arizona (Greater Phoenix & Scottsdale)

### HOTELS

The Canyon Suites at the Phoenician, Castle Hot Springs, Arizona Biltmore

### ACTIVITIES

- **World-Class Shopping**

Shop at Scottsdale Fashion Square, the Southwest's distinctive address for luxury shopping, dining and entertainment.

- **Sunrise or Sunset Hot Air Balloon Ride**


Be transported high up in the sky over the Sonoran desert on a Hot Air Balloon ride with Rainbow Ryders.

- **Award-Winning Dining**

FnB Restaurant is co-owned by Charleen Badman, a James Beard award-winning "Best Chef of the Southwest" in 2019.



Miraval Labyrinth Tucson



Whiskey Del Bac Tasting Tucson

## North Central Arizona (Sedona & Prescott)

### HOTELS

L'auberge de Sedona, Enchantment Resort, Terra Farm + Manor

### ACTIVITIES

- **Water to Wine**

Explore the Verde River by kayak with Sedona Adventure Tours.

- **Wine Tasting**

Make a day of the Verde Valley Wine Trail, featuring a collection of welcoming wineries between Cottonwood and Jerome.

- **Pink Jeep Tours**

Soak in the natural beauty and energy vortexes of Sedona with Pink Jeep Tours.



**Cloud Camp**  
Colorado Springs



**The Broadmoor Hotel**  
Colorado Springs

## Aspen

### HOTELS

The Little Nell, The Hotel Jerome, The St. Regis Resort Aspen

### ACTIVITIES

- **Fly Fishing in the Roaring Fork River**

You'll find world-class fly fishing year-round just outside of Aspen in the Roaring Fork River's Gold Medal waters—a coveted designation from the Colorado Wildlife Commission.

- **Visit the Maroon Bells**


Explore the Maroon Bells, the most photographed mountain peaks in North America, towering 4267 m. above the pristine, glacial Maroon Creek Valley, offering some of the most spectacular natural views in the world.

- **Aspen FOOD & WINE Classic**

Each year, the world's most accomplished winemakers, celebrity chefs and culinary luminaries come together in one breathtaking setting at the FOOD & WINE Classic in Aspen.



**Scenic Aspen**  
Aspen



**Maroon Bells**  
Aspen

## Telluride

### HOTELS

The Madeline, Mountain Lodge, Lumiere

### ACTIVITIES

- **Experience a Festival in Telluride**

Renowned as one of the most scenic and intimate festival settings in the country, the world-famous mountain town Telluride has it all—whether musical, cultural, culinary, scientific, athletic or just a dash of unusual.

- **Telluride Water Adventure**

The mountains around Telluride are the headwaters of many Colorado River tributaries and home to turquoise lakes where families can add fishing, tubing, rafting or stand-up paddleboarding to their outdoor adventure mix.

- **Dunton Hot Springs**


Just across the mountain from Telluride, Dunton Hot Springs is a romantic 1800's ghost town set in an extraordinary alpine valley.




**Downtown**  
Telluride



**Lizard Head**  
**Pass** Telluride



**Stein Eriksen**  
Park City



**Deer Valley with a Ski Champion**  
Park City


## Moab

### HOTELS

Hoodoo Moab—Curio Collection by Hilton, Sorrell River Ranch, Red Cliff Lodge

### ACTIVITIES

- **Redtail Air Adventures**  
Scenic airplane tours of Moab's national parks and the surrounding areas
- **Redrock Ballooning**  
Hot Air Balloon rides of Moab's beautiful landmarks.
- **Il Posto Rosso Restaurant**  
Modern, coastal Mediterranean inspired restaurant specializing in fine proteins sourced from a variety of local farms, gardens and ranches.



**Cliffrose Lodge**  
Springdale



**The Ledges Golf Course**  
St. George

## Park City

### HOTELS


St. Regis, Stein Eriksen, Waldorf Astoria

### ACTIVITIES

- **Mountaintop Yoga and Meditation**  
Ride a helicopter to an invigorating yoga and meditation session on top of a serene mountaintop with Lodge at Blue Sky.
- **Deer Valley Ski With an Olympian**  
Ski with one of six Olympic snowsport athletes at Deer Valley Resort in the winter.
- **Viking Yurt**  
Take a sleigh ride up 1,800 feet to a charming yurt for a six-course Nordic-themed gourmet dining experience.



**Sorrell River Ranch**  
Moab



**Redtail**  
Moab

## Greater Zion

### HOTELS

Red Mountain Resort, Cliffrose Sprindale, The Advenire

### ACTIVITIES

- **Zenjen Yoga At Private Butte Landing By Zion Helicopters**  
Helicopter ride to a private Butte with spectacular panoramic views of Zion National Park for a celebrity yoga experience
- **Painted Pony**  
Art-filled eatery serving eclectic Southwestern cuisine, fine wine & cocktails in a cozy atmosphere in St. George
- **The Ledges Golf Course**  
Play golf with red rock panoramas from the rim of Snow Canyon State Park

# DESERT TO MOUNTAINS

A R I Z O N A   C O L O R A D O



Superstition Mountains - Phoenix, AZ



Garden of the Gods - Colorado Springs, CO



Welcome to Arizona & Colorado! Visitors are invited to experience the Sonoran Desert and Colorado Mountains and everything in between. This itinerary starts in Phoenix and will take you through the high desert of Arizona, the largest Ponderosa Pine Forest in the world, and the iconic landscapes of Monument Valley. You'll continue on to Colorado where views of the San Juan Mountains will greet you. The rest of your journey offers a variety of experiences from visiting one of Colorado's four National Parks, riding historic railroads through the mountains, and urban adventure in Denver.

## PHOENIX, Arizona to SEDONA, Arizona

2 hours

187 KM/ 116 miles

Phoenix & Scottsdale, AZ:

- Desert Botanical Gardens
- Frank Lloyd Wright's Taliesin West

Cottonwood, AZ:

- Verde Valley Railroad
- Verde Valley Wine Trail

## SEDONA, Arizona to FLAGSTAFF, Arizona

46 min

47 KM/ 29 miles

Sedona, AZ:

- Tlaquepaque Arts & Shopping Village
- Oak Creek Canyon
- Scenic drive along Arizona State Route 89A

Flagstaff, AZ:

- Lowell Observatory

## FLAGSTAFF, Arizona to MONUMENT VALLEY, Arizona

2 hours 37 min

232 KM/ 144 miles

- Walnut Canyon National Monument
- Sunset Crater Volcano National Monument
- Walk along historic Route 66
- Sunset Jeep or Full Moon tour of Monument Valley

## MONUMENT VALLEY, Arizona to DURANGO, Colorado

3 hours 10 min

272 KM/ 169 miles

Monument Valley, AZ:

- Sunrise Horseback ride of Monument Valley
- Goulding's Museum & Trading Post



Frank Lloyd Wright's Taliesin West  
Scottsdale, AZ



West Fork at Oak Creek  
Sedona, AZ



Lowell Observatory  
Flagstaff, AZ



Monument Valley, AZ



**Mesa Verde National Park**  
Mesa Verde, CO



**Durango & Silverton Narrow Gauge Railroad**  
Durango, CO



**Great Sand Dunes National Park**  
Alamosa, CO



**Denver, CO**

**DURANGO, Colorado to ALAMOSA, Colorado**

3 hours 10 min  
240 KM/ 149 miles

- Mesa Verde National Park
- Scenic Jeep tour through the San Juan Mountains
- The Durango & Silverton Narrow Gauge Railroad
- White water rafting in the Animas River

**ALAMOSA, Colorado to COLORADO SPRINGS, Colorado**

2 hours 40 min  
266 KM/ 165 miles

Alamosa, CO:

- Great Sand Dunes National Park
- Zapata Ranch

Colorado Springs, CO:

- The Broadmoor & Manitou Pikes Peak Cog Railway
- Garden of the Gods

**COLORADO SPRINGS, Colorado to DENVER, Colorado**

1 hour 15 min  
114 KM/ 71 miles

Denver, CO:

- Downtown Denver and the 16th Street Mall
- Union Station
- Red Rocks Park & Amphitheatre
- RiNo Art District

NOTE: Drive times may vary

# MOUNTAINS TO CANYONS

COLORADO

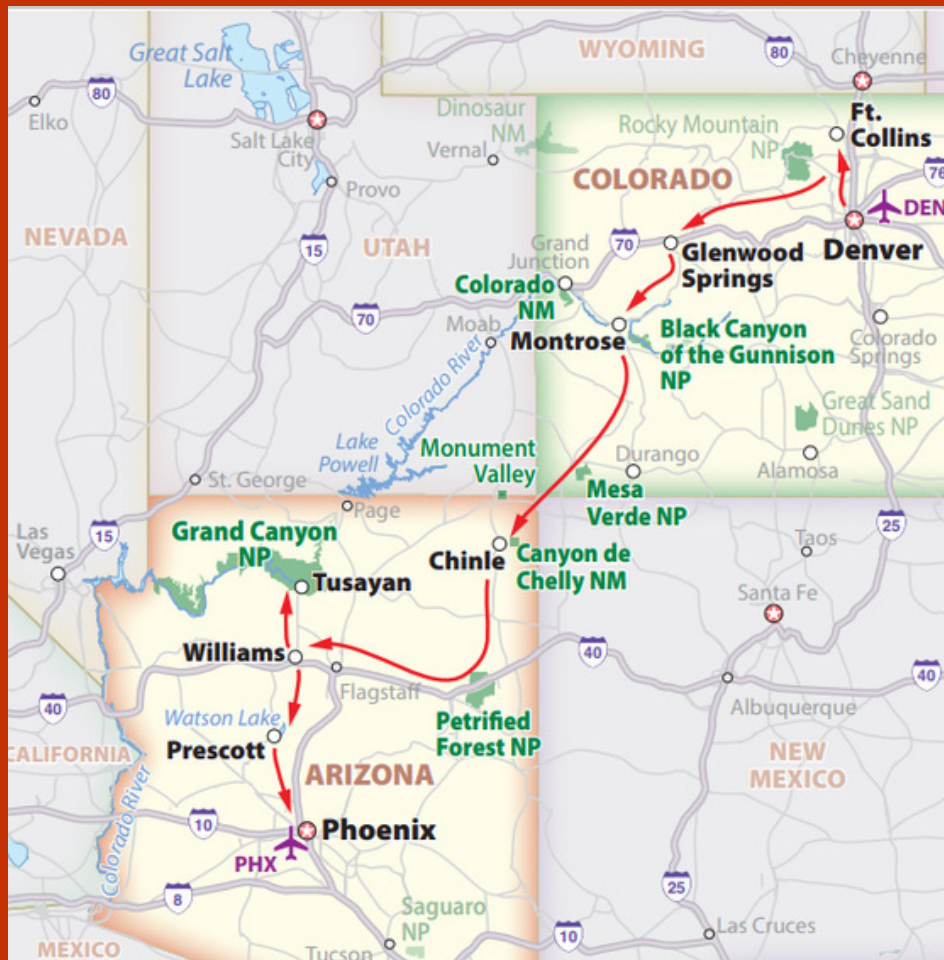
A R I Z O N A



Rocky Mountain National Park - Estes Park, CO



Grand Canyon National Park - Tusayan, AZ



Welcome to Colorado and Arizona! Visitors are invited to experience Mountains and Canyons and everything in between. This itinerary starts in Denver and will take you through vibrant Fort Collins, the spectacular Glenwood Canyon, and the Colorado National Monument all with breathtaking views of postcard-perfect peaks throughout your continued journey. As you enter Arizona you'll visit Canyon de Chelly National Monument and see pueblo ruins built between 350 and 1300 A.D. Your ongoing adventure will take you to two of Arizona's National Parks: Petrified Forest National Park and the Grand Canyon National Park, one of the 7 Natural Wonders of the World.



**DENVER, Colorado to FORT COLLINS, Colorado** 1 hour 30 min  
119 KM/ 74 miles

Denver, CO:

- Downtown Denver and the 16th Street Mall
- Red Rocks Park & Amphitheatre
- Denver Art Museum
- RiNo Art District

**FORT COLLINS, Colorado to GLENWOOD SPRINGS, Colorado**

4 hours  
350 KM/ 217 miles

Fort Collins, CO:

- Rocky Mountain National Park
- New Belgium Brewery Tour
- Horsetooth Reservoir
- Tour Downtown Fort Collins

**GLENWOOD SPRINGS, Colorado to MONTROSE, Colorado**

2 hours 20 min  
225 KM/ 140 miles

Glenwood Springs, CO:

- Iron Mountain Hot Springs Pool, next to the Colorado River
- Whitewater Raft the Colorado River
- Glenwood Springs Adventure Park

Montrose, CO:

- Black Canyon of the Gunnison National Park

**MONTROSE, Colorado to CHINLE, Arizona**

5 hours 10 min  
443 KM/ 275 miles

Chinle, AZ – Late Afternoon/ Evening:

- Jeep or SUV Tour (4pm is latest tour) of Canyon de Chelly National Monument
- Rim Tours (On your own) of Canyon de Chelly National Monument
- Spider Rock



**Red Rocks Park & Amphitheatre  
Denver, CO**



**Horsetooth Reservoir  
Fort Collins, CO**



**Glenwood Canyon  
Glenwood Springs, CO**



**Black Canyon of the Gunnison National Park  
Montrose, CO**



**Canyon de Chelly National Monument**  
Chinle, AZ



**Petrified Forest National Park**  
Holbrook, AZ



**Desert View Watchtower at Grand Canyon NP**  
Tusayan, AZ



**Watson Lake**  
Prescott, AZ

**CHINLE, Arizona to WILLIAMS, Arizona**

3 hours 18 min  
323 KM/ 201 miles

Chinle, AZ:

- White House Ruins Trail

Holbrook, AZ & Winslow, AZ

- Petrified Forest National Park
- Standin' On the Corner Park

Williams, AZ:

- Take a stroll down historic Route 66

**WILLIAMS, Arizona to TUSAYAN (R/T) (Grand Canyon NP Entry), Arizona**

54 min  
85 KM/ 53 miles

- Bearizona
- Grand Canyon Railway (R/T)
- Pink Jeep Tour at Grand Canyon NP
- Bright Angel & Rim Trailheads

**WILLIAMS, Arizona to PRESCOTT, Arizona**

1 hour 18 min  
111 KM/ 69 miles

Prescott, AZ:

- Watson Lake
- Hassayampa Inn
- Whiskey Row
- World's Oldest Rodeo

**PRESCOTT, Arizona to PHOENIX, Arizona**

1 hour 45 min  
167 KM/ 101 miles

NOTE: Drive times may vary



COLORADO™  
COME TO LIFE

LIFE  
**UTAH**  
ELEVATED



A 12-Day Inspirational Itinerary

# Discover Colorado & Utah



Day 1: Garden of the Gods, Colorado



Day 2: Royal Gorge Bridge & Park, Colorado



Day 3: Great Sand Dunes NP & Zapata Falls, Colorado



Day 4: Chimney Rock National Monument, Colorado



Day 5: Mesa Verde National Park, Colorado



Day 6: Canyons of the Ancients National Monument, Colorado



Day 7: Valley of the Gods, Utah



Day 8: Goosenecks State Park, Utah




Day 9: Canyonlands National Park, Utah



Day 10: Nine Mile Canyon & Helper, Utah



Day 11: Utah Valley & Sundance, Utah



Day 12: Timpanogos Cave National Monument & Olympic Park, Utah



A 16-Day Inspirational Itinerary

# Outdoor Adventure in Utah & Colorado



Day 1: Salt Lake City & Antelope Island SP, Utah



Day 2: Zion National Park, Utah



Day 3: Zion National Park, Utah



Day 4: Bryce Canyon National Park, Utah



Day 5: Escalante, Utah



Day 6: Capitol Reef National Park, Utah



Day 7: Canyonlands National Park, Utah



Day 8: Arches National Park, Utah




Day 9: Colorado National Monument, Colorado



Day 10: Black Canyon of the Gunnison NP, Colorado



Day 11: Browns Canyon NM, Colorado



Day 12: Leadville & Camp Hale, Colorado




Day 13: Winter Park, Colorado



Day 14: Rocky Mountain National Park, Colorado



Day 15: Estes Park, Colorado



Day 16: Denver, Colorado

# American West

## Colorado, South Dakota, Wyoming



ROCKY MOUNTAIN NATIONAL PARK,  
COLORADO



MT. RUSHMORE NATIONAL MONUMENT,  
SOUTH DAKOTA



YELLOWSTONE NATIONAL PARK,  
WYOMING



- DENVER, Colorado to FORT COLLINS, Colorado  
1 hour 15 minutes  
105 KM / 65 miles
- FORT COLLINS, Colorado to BADLANDS NP, South Dakota  
5 hours 15 minutes  
540 KM / 335 miles
- BADLANDS NP, South Dakota to RAPID CITY, South Dakota  
1 hour  
135 KM / 84 miles
- RAPID CITY, South Dakota to CODY, Wyoming  
6 hours 15 minutes  
618 KM / 384 miles
- CODY, Wyoming to JACKSON, Wyoming  
4 hours  
285 KM / 177 miles
- JACKSON, Wyoming to GRAND JUNCTION, Colorado  
7 hours 45 minutes  
702 KM / 436 miles
- GRAND JUNCTION, Colorado to ESTES PARK, Colorado  
5 hours 15 minutes  
452 KM / 281 miles
- ESTES PARK, Colorado to DENVER, Colorado  
1 hour 45 minutes  
106 KM / 66 miles

COME TO LIFE  COLORADO

For more information visit [www.colorado.com](http://www.colorado.com)

### NOTES:

- Drive times may vary dependent on weather, construction and stops

# Denver to Portland Itinerary



COME TO LIFE

For more information visit [www.colorado.com](http://www.colorado.com)





# Mountains to Canyons

## Colorado, Utah, Arizona



ARCHES NATIONAL PARK, UTAH



DENVER UNION STATION, COLORADO



ROCKY MOUNTAIN NATIONAL PARK, CO



- DENVER, Colorado to ESTES PARK, Colorado  
2 hours  
119 KM / 74 miles
- ESTES PARK, Colorado to GRAND JUNCTION, Colorado  
5 hours  
378 KM / 235 miles
- GRAND JUNCTION, Colorado to MOAB, Utah  
1 hour 45 minutes  
113 KM / 82 miles
- MOAB, Utah to TORREY, Utah  
2 hours 45 minutes  
156 KM / 251 miles
- TORREY, Utah to SPRINGDALE, Utah  
3 hours 30 minutes  
182 KM / 293 miles
- SPRINGDALE, Utah to PAGE, Arizona  
2 hours 30 minutes  
117 KM / 188 miles
- PAGE, Arizona to TUSAYAN, Arizona  
2 hours 30 minutes  
219 KM / 136 miles
- TUSAYAN, Arizona to LAS VEGAS, Nevada  
4 hours 15 minutes  
433 KM / 269 miles

CREDIT: VISIT DENVER



For more information visit [www.colorado.com](http://www.colorado.com)

### NOTES:

- Drive times may vary dependent on weather, construction and stops

# Mountains to Desert

Colorado, New Mexico, Arizona



ARIZONA



MOUNT PRINCETON HOT SPRINGS



NEW MEXICO



- DENVER, Colorado to SALIDA, Colorado  
2 hours 45 minutes  
229 KM / 142 miles
- SALIDA, Colorado to TAOS, New Mexico  
3 hours 35 minutes  
319 KM / 187 miles
- TAOS, New Mexico to SANTA FE, New Mexico  
1 hour 35 minutes  
113 KM / 70 miles
- SANTA FE, New Mexico to GALLUP, New Mexico  
3 hours 15 minutes  
330 KM / 205 miles
- GALLUP, New Mexico to FLAGSTAFF, Arizona  
2 hours 45 minutes  
298 KM / 185 miles
- Suggested side trip to Grand Canyon National Park South entrance  
1 hour 20 minutes - EACH WAY  
119 KM / 74 miles
- FLAGSTAF, Arizona to PHOENIX, Arizona  
2 hours 15 minutes  
233 KM / 145 miles

COME TO LIFE  COLORADO

For more information visit [www.colorado.com](http://www.colorado.com)

#### NOTES:

- Drive times may vary dependent on weather, construction and stops